









Mount Rose Stewardship Plan

Invasive Species Distribution and Severity

Legend

-  Preserve Boundary
- Oriental Photinia**
-  Absent
-  Trace (<1%)
-  1-10% Cover
-  11-25% Cover
-  26-50% Cover
-  51-75% Cover
-  76-100% Cover

